

Red Dog Pet Resort and Spa:

1. No Vet on staff
2. Sandy Hodges is their trainer. Is a certified aquatic practitioner.
3. Web Site: www.red-dogs.com
4. Requested that they email and fax Baker House a comprehensive listing of their rehabilitation services and qualifications for reference and consideration.
5. Contact info: Land Line - (513) 733-3647
Fax - (513) 272-5876


Spoke to Sandy Hodges:

1. Usually starts about three weeks post operation or as per Vet recommendations.
2. Sessions are once a week and at a planned on average of a six week duration.
3. Also works with recovery training as a option versus invasive procedures.
4. Suggests visit Association for canine water therapy web site.

Canine Underwater treadmill Company.

1. Contact there is Carmen.
2. Facility is located in Centerville.
3. 30 minute session is approximately \$40.00
4. Web Site: <http://www.canineunderwatertreadmill.com>
5. Phone: (937)-684-5921
6. E-mail: ckolz@aol.com
7. Mailing Address:
21 E. Ridgeway Dr. Centerville, OH 45459

Prepared by:



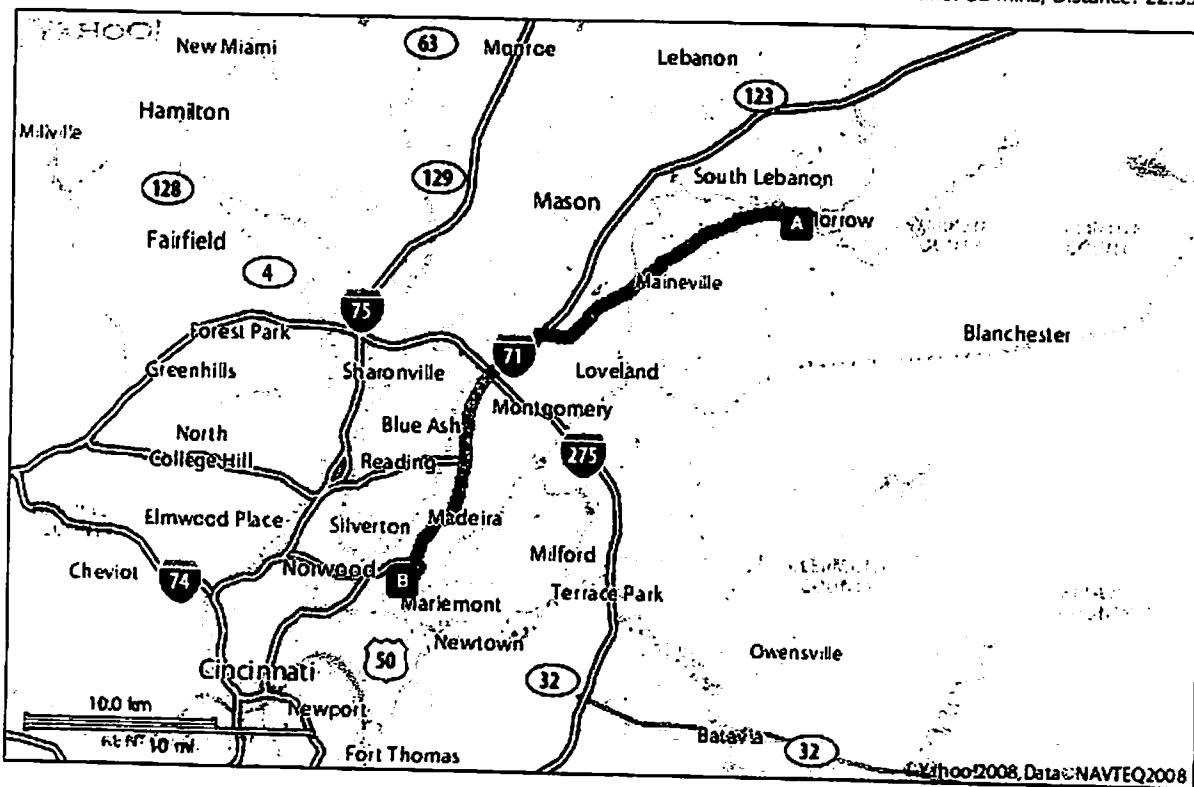
Directions to Red Dogs Pet Resort & Spa (513) 733-3647



Total Time: 32 mins, Total Distance: 22.35 miles

	Distance
A 1. Starting at the center of zip code 45152 on PAMELA DR go toward FLORA DR	go 0.13 mi
2. Turn L on W PIKE ST(US-22)	go 0.22 mi
3. Continue to follow US-22	go 9.76 mi
4. Bear R on FIELDS ERTTEL RD	go 1.11 mi
5. Turn L to take ramp onto I-71 S toward CINCINNATI	go 9.6 mi
6. Take exit #9/RED BANK RD/FAIRFAX onto RED BANK EXPY	go 1.29 mi
7. Turn R on MADISON RD	go 0.25 mi
B 8. Arrive at 5081 MADISON RD, CINCINNATI, on the L	

Time: 32 mins, Distance: 22.35 miles



When using any driving directions or map, it's a good idea to do a reality check and make sure the road still exists, watch out for construction, and follow all traffic safety precautions. This is only to be used as an aid in planning.

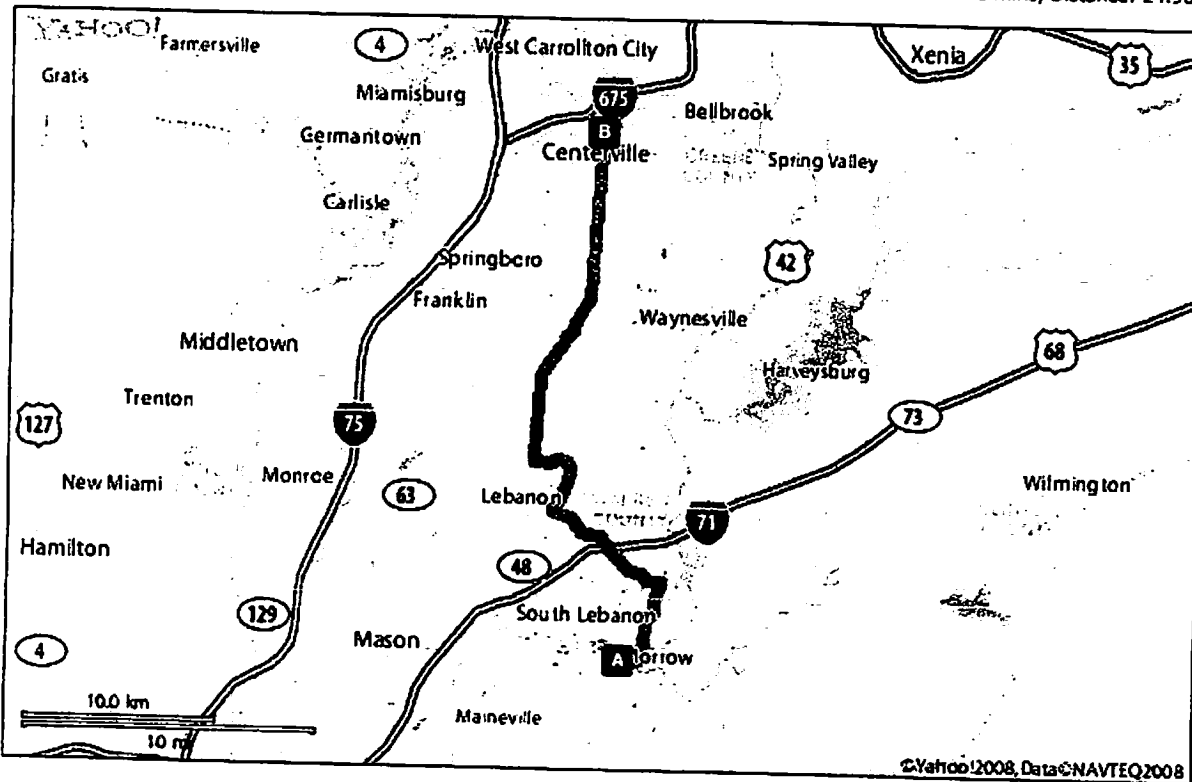
Directions to 21 E Ridgeway Dr, Centerville, OH 45459-4611



Total Time: 41 mins, Total Distance: 24.96 miles

	Distance
A 1. Starting at the center of zip code 45152 on PAMELA DR go toward FLORA DR	go 0.13 mi
2. Turn R on W PIKE ST(US-22)	go 0.84 mi
3. Turn L on MILL ST(OH-123)	go 0.18 mi
4. Continue to follow OH-123	go 2.87 mi
5. Bear L on OH-123	go 4.96 mi
6. Turn L to take ramp onto US-42-BYP N	go 1.89 mi
7. Continue on MILLER RD	go 1.49 mi
8. Turn R on OH-48	go 12.57 mi
9. Turn R on E RIDGEWAY DR	go 211 ft
B 10. Arrive at 21 E RIDGEWAY DR, CENTERVILLE, on the L	

Time: 41 mins, Distance: 24.96 miles



©Yahoo! 2008, Data ©NAVTEQ 2008

When using any driving directions or map, it's a good idea to do a reality check and make sure the road still exists, watch out for construction, and follow all traffic safety precautions. This is only to be used as an aid in planning.